



# K. S. R. M. COLLEGE OF ENGINEERING

(UGC-AUTONOMOUS)

Kadapa, Andhra Pradesh, India – 516 005

Approved by AICTE, New Delhi & Affiliated to JNTUA, Ananthapuramu.

An ISO 14001:2004 & 9001:2015 Certified Institution



KSNR  
lives on..

## 7.1.4 – Water Conservation Facility Photos

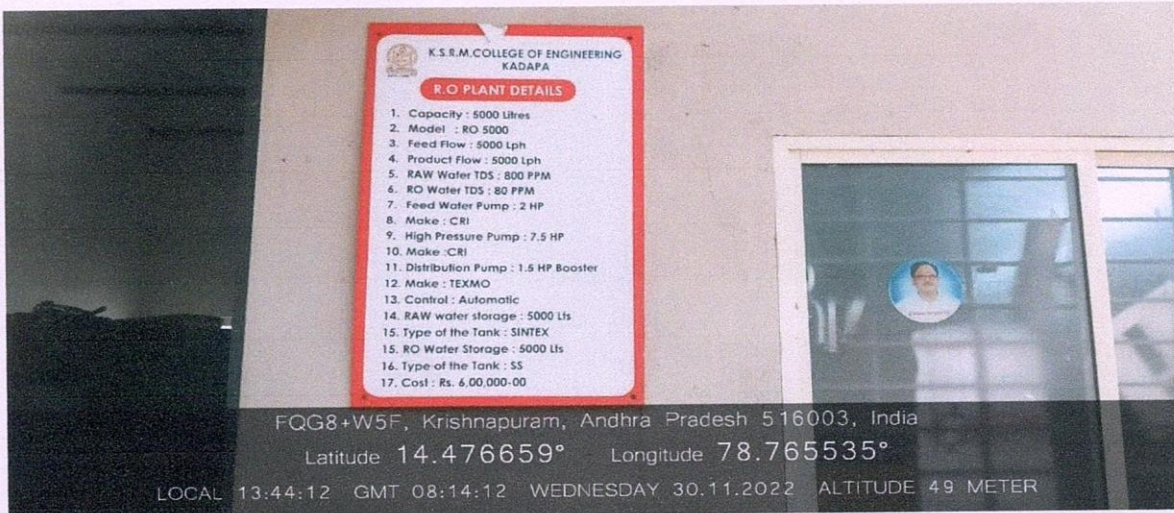


KSRM Hostel Rd, Andhra Pradesh 516003, India

Latitude 14.477165° Longitude 78.764304°

LOCAL 15:00:54 GMT 09:30:54 WEDNESDAY 11.24.2021 ALTITUDE 49 METER


### Dugout Pond near Srinivasa Canteen



FQG8+W5F, Krishnapuram, Andhra Pradesh 516003, India

Latitude 14.476659° Longitude 78.765535°

LOCAL 13:44:12 GMT 08:14:12 WEDNESDAY 30.11.2022 ALTITUDE 49 METER



FQG8+W5F, Krishnapuram, Andhra Pradesh 516003, India

Latitude 14.476612° Longitude 78.765610°

LOCAL 13:41:17 GMT 08:11:17 WEDNESDAY 30.11.2022 ALTITUDE 49 METER

### RO Plant near Silver Jubilee Block

V. S. S. Mm 15

Principal

PRINCIPAL

/ksrmceofficial  
K. S. R. M. COLLEGE OF ENGINEERING  
KADAPA-516005, (A.P.)

/ksrmce.ac.in

Follow Us:







# K. S. R. M. COLLEGE OF ENGINEERING

(UGC-AUTONOMOUS)

Kadapa, Andhra Pradesh, India – 516 005

Approved by AICTE, New Delhi & Affiliated to JNTUA, Ananthapuramu.

An ISO 14001:2004 & 9001:2015 Certified Institution



**KSNR**  
lives on..



FQG8+244, KSRM Hostel Rd, Andhra Pradesh 516003, India

Latitude 14.475935° Longitude 78.765291°

LOCAL 10:55:26 GMT 05:25:26 WEDNESDAY 30.11.2022 ALTITUDE 49 METER

**Bore near the Indoor Auditorium**



FQH8+2HQ, Kadapa, Andhra Pradesh 516003, India

Latitude 14.477749° Longitude 78.766536°

LOCAL 11:32:55 GMT 06:02:55 WEDNESDAY 30.11.2022 ALTITUDE 52 METER

**Bore in the CRI Building**



FQG8+W5F, Krishnapuram, Andhra Pradesh 516003, India

Latitude 14.476405° Longitude 78.765537°

LOCAL 10:54:07 GMT 05:24:07 WEDNESDAY 30.11.2022 ALTITUDE 49 METER

**New Bore near Silver Jubilee Block**






# K. S. R. M. COLLEGE OF ENGINEERING

(UGC-AUTONOMOUS)


Kadapa, Andhra Pradesh, India – 516 005

Approved by AICTE, New Delhi & Affiliated to JNTUA, Ananthapuramu.

An ISO 14001:2004 & 9001:2015 Certified Institution




KSRM COLLEGE ENGINEERING civil BLOCK, Andhra Pradesh 516003, India  
Latitude 14.477486° Longitude 78.765020°  
LOCAL 14:11:13 GMT 08:41:13 WEDNESDAY 11.24.2021 ALTITUDE 49 METER



KSRM COLLEGE ENGINEERING civil BLOCK, Andhra Pradesh 516003, India  
Latitude 14.477567° Longitude 78.765095°  
LOCAL 13:56:43 GMT 08:26:43 WEDNESDAY 11.24.2021 ALTITUDE 51 METER

## Reuse of Waste Water for Plantation in Civil Engineering Block




Compute Science and Civil Engineering, KSRM Hostel Rd, Andhra Pradesh 516003, India  
Latitude 14.477822° Longitude 78.765167°  
LOCAL 15:29:49 GMT 09:59:49 WEDNESDAY 21.12.2022 ALTITUDE 52 METER

## Rain Water Harvesting Pit near Civil Engineering Block

V. S. S. Mm/19

Principal

 /karmce.ac.in

Follow Us:



/karmceofficial  
PRINCIPAL  
K.S.R.M. COLLEGE OF ENGINEERING  
KADAPA-516005, (A.P.)





# K. S. R. M. COLLEGE OF ENGINEERING

(UGC-AUTONOMOUS)

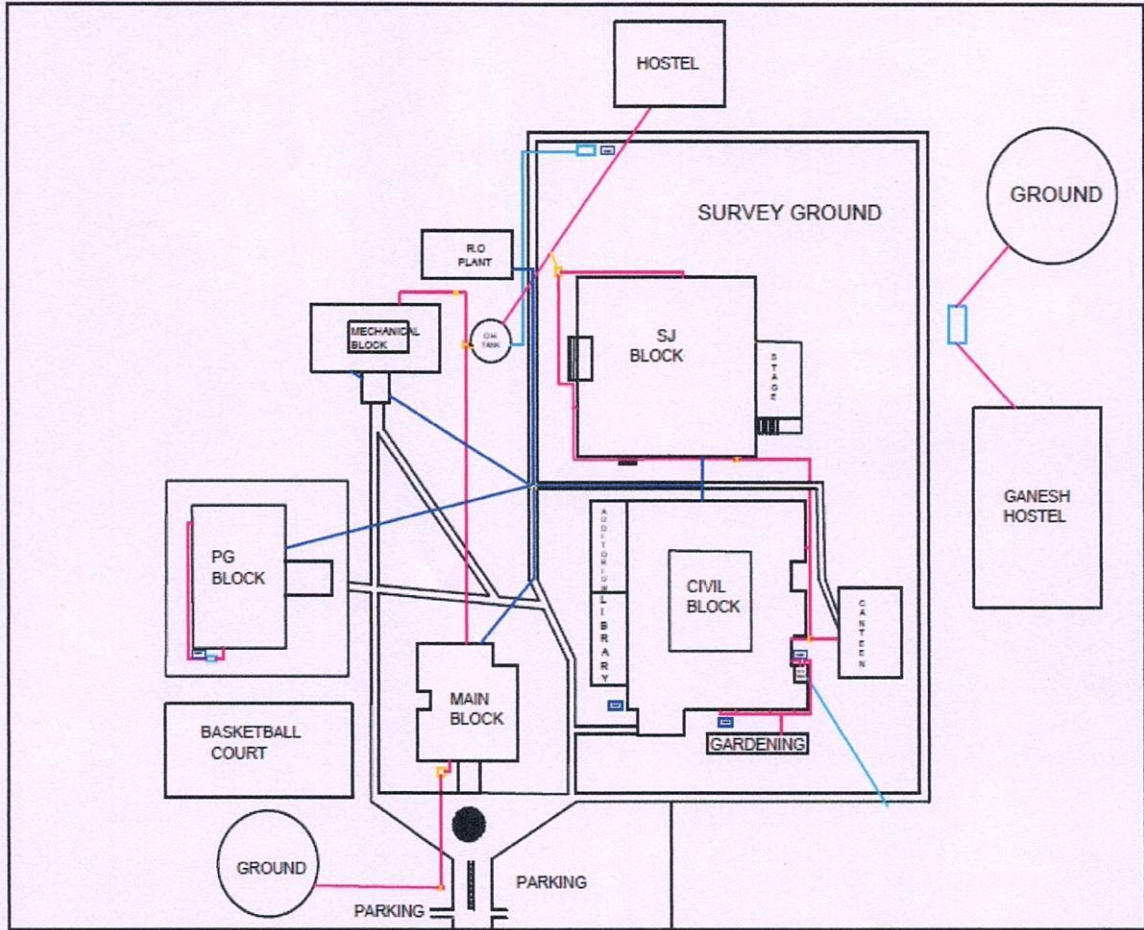
Kadapa, Andhra Pradesh, India – 516 005

Approved by AICTE, New Delhi & Affiliated to JNTUA, Ananthapuramu.

An ISO 14001:2004 & 9001:2015 Certified Institution



## Water Distribution System in KSRMCE Campus



- Bore Well Point
- RO Plant
- Over Head Tank
- Rain Water Harvesting Pit

**Layout of Water Pipe Line Distribution in Campus**

**Er. P. MAHAMMAD KHAN**  
 B.Tech (Civil), MBA, AMIEI  
 CHARTERED ENGINEER  
 CONSULTING CIVIL ENGINEER  
 # Room No. 20, Opp. Zilla Parishad Office,  
 KADAPA - 516 001.  
 Phone No.: 8886992356, 8074742000.

*V. S. S. Nmm15*

**Principal**

**PRINCIPAL**  
 K.S.R.M. COLLEGE OF ENGINEERING  
 KADAPA-516005, (A.P.)

/ksrmce.ac.in

Follow Us:



/ksrmceofficial